

GEOGRAPHIC AREAS LEGEND

SYMBOL	NAME STYLE
*****	INTERNATIONAL
//////	STATE
■■■■■■	COUNTY
○○○○○○	MINOR CIVIL DIV ¹
■■■■■■	Incorporated Place ¹
■■■■■■	Census Designated Place ²
■■■■■■	Voting District
●●●●●●	SLD-Senate
▲▲▲▲▲▲	SLD-House
□□□□□□	Military
□□□□□□	Inset
□□□□□□	Out Area

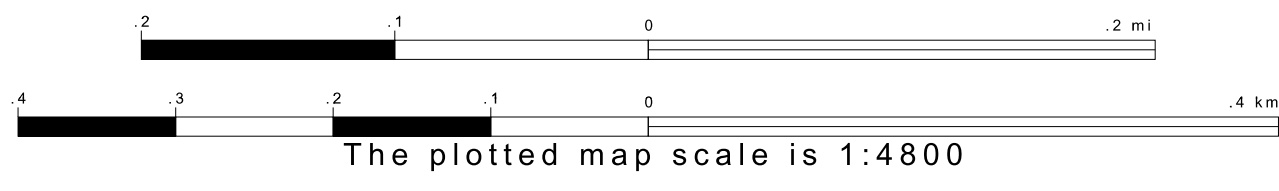
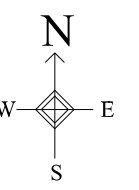
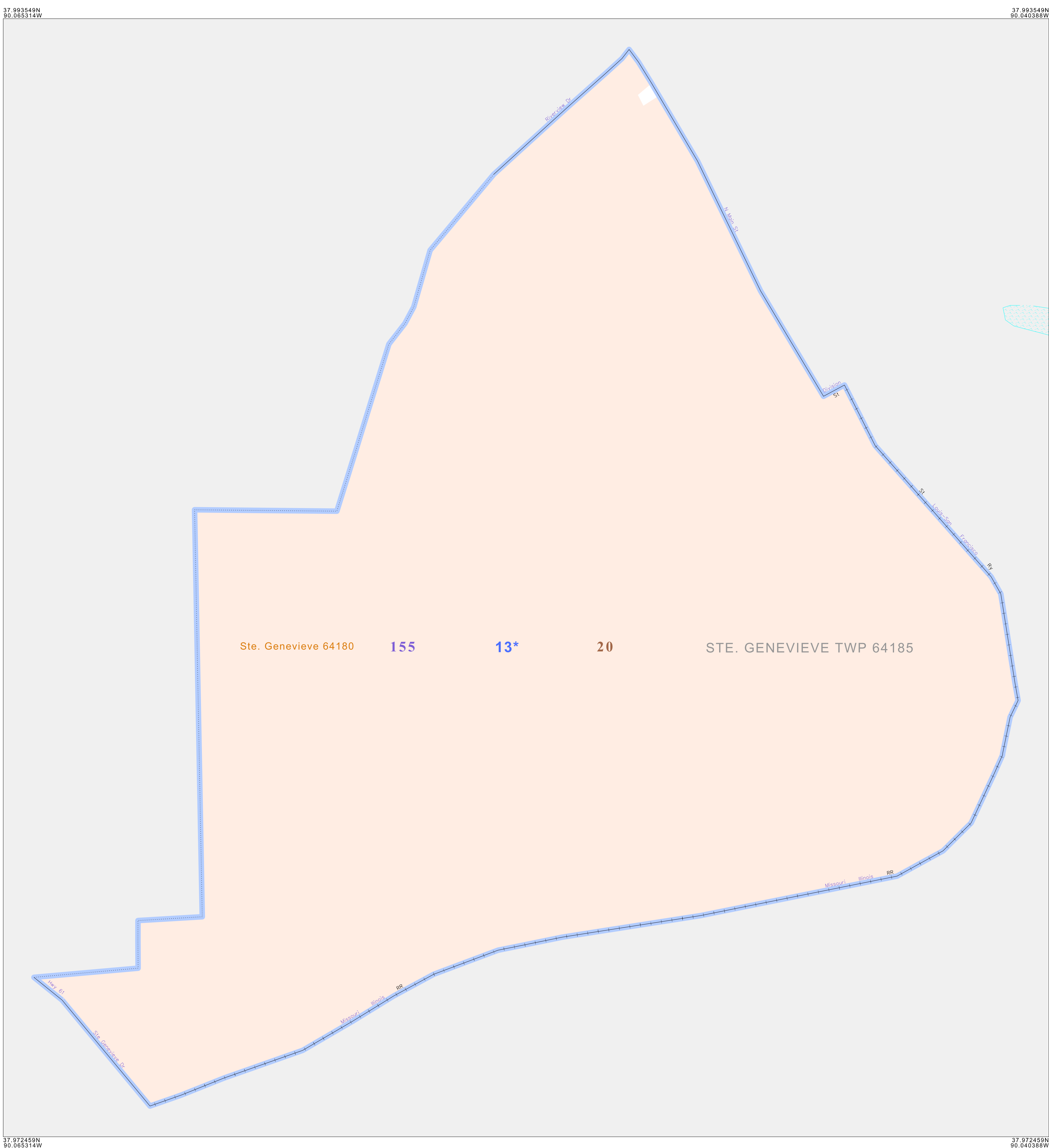
Abbreviation Reference: AIR - American Indian Reservation; SDAISA - State Designated American Indian Statistical Area

¹ A "*" following a place name indicates that the place is coterminous with a MCD. A "-" indicates that the place is also a false MCD. In both cases, the MCD name is shown only when it differs from the place name.

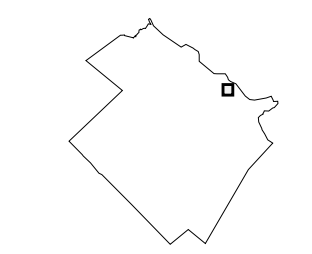
² A "*" following a VTD code indicates an actual voting district. Its absence indicates that the VTD is a pseudo voting district or no information is available as to its status.

Voting Districts

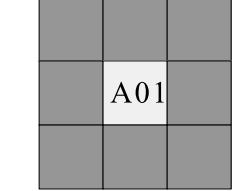
Code	Name
13*	Ste. GenevieveNorth Voting District



Sheet Location within County



Key to Adjacent Sheets



ST: Missouri (29)
 COU: Ste. Genevieve (186)
 INSET SHEET A01