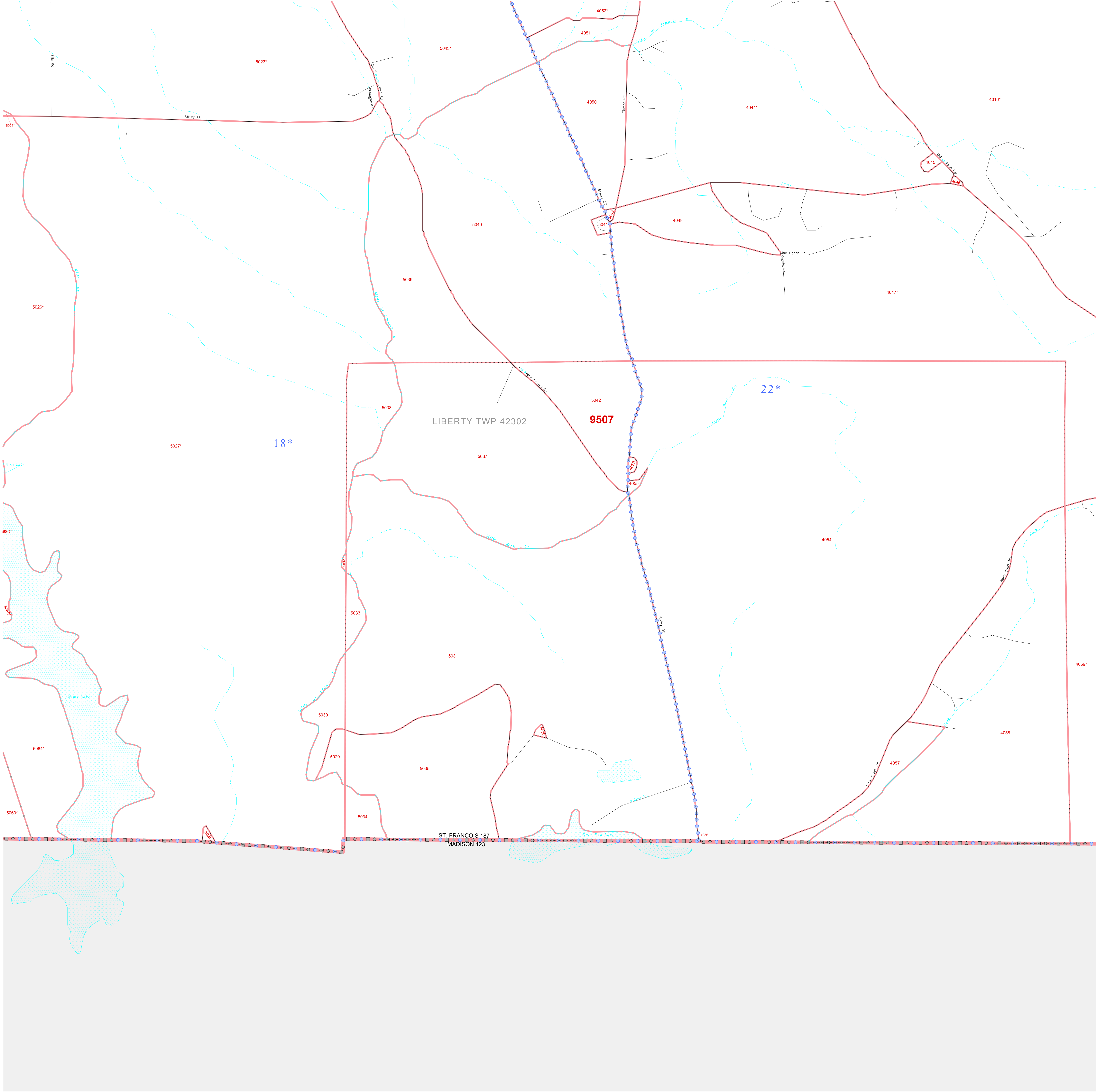


P. L. 94-171 COUNTY BLOCK MAP (CENSUS 2000)

37 692852N
90.337353W

37 692852N
90.253851W



GEOGRAPHIC AREAS LEGEND

SYMBOL	NAME STYLE
☆☆☆☆☆	INTERNATIONAL
///////	STATE
■■■■■	COUNTY
○○○○○	MINOR CIVIL DIV.
Yellow shaded area	Incorporated Place ¹
Light blue shaded area	Census Designated Place ²
Dashed line	Corporate Offset Boundary
Blue dashed line	Voting District ³
Red line	Census Tract
Blue dashed line with dots	Military

Inset Out Area

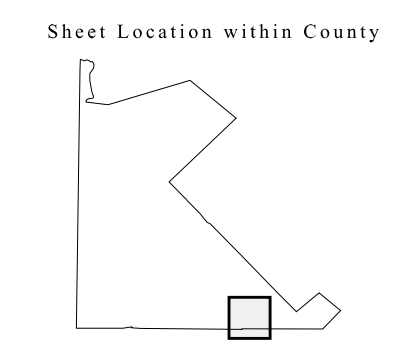
1 A "*" following a place name indicates that the place is coterminous with a MCD. "A*" indicates that the place is also a false MCD. In both cases, the MCD name is shown only when it differs from the place name.

2 A "*" following a VTD code indicates an actual voting district. Its absence indicates that the VTD is a pseudo voting district or no information is available as to its status.

3 A "*" following a block number indicates that the block number is repeated elsewhere in the block.

37 628487N
90.337353W


37 628487N
90.253851W



Key to Adjacent Sheets

25	26	27
32	33	34

ST: Missouri (29)
COU: St. Francois (187)
SHEET 33 OF 35 PARENT SHEETS



All legal boundaries and names are as of January 1, 2000. The boundaries shown on this map are for Census Bureau statistical data collection and tabulation purposes only; their depiction and designation for statistical purposes does not constitute a determination of jurisdictional authority or rights of ownership or entitlement. U.S. DEPARTMENT OF COMMERCE Economics and Statistics Administration U.S. Census Bureau