

P. L. 94-171 COUNTY BLOCK MAP (CENSUS 2000)

38 797994N
90 515849W

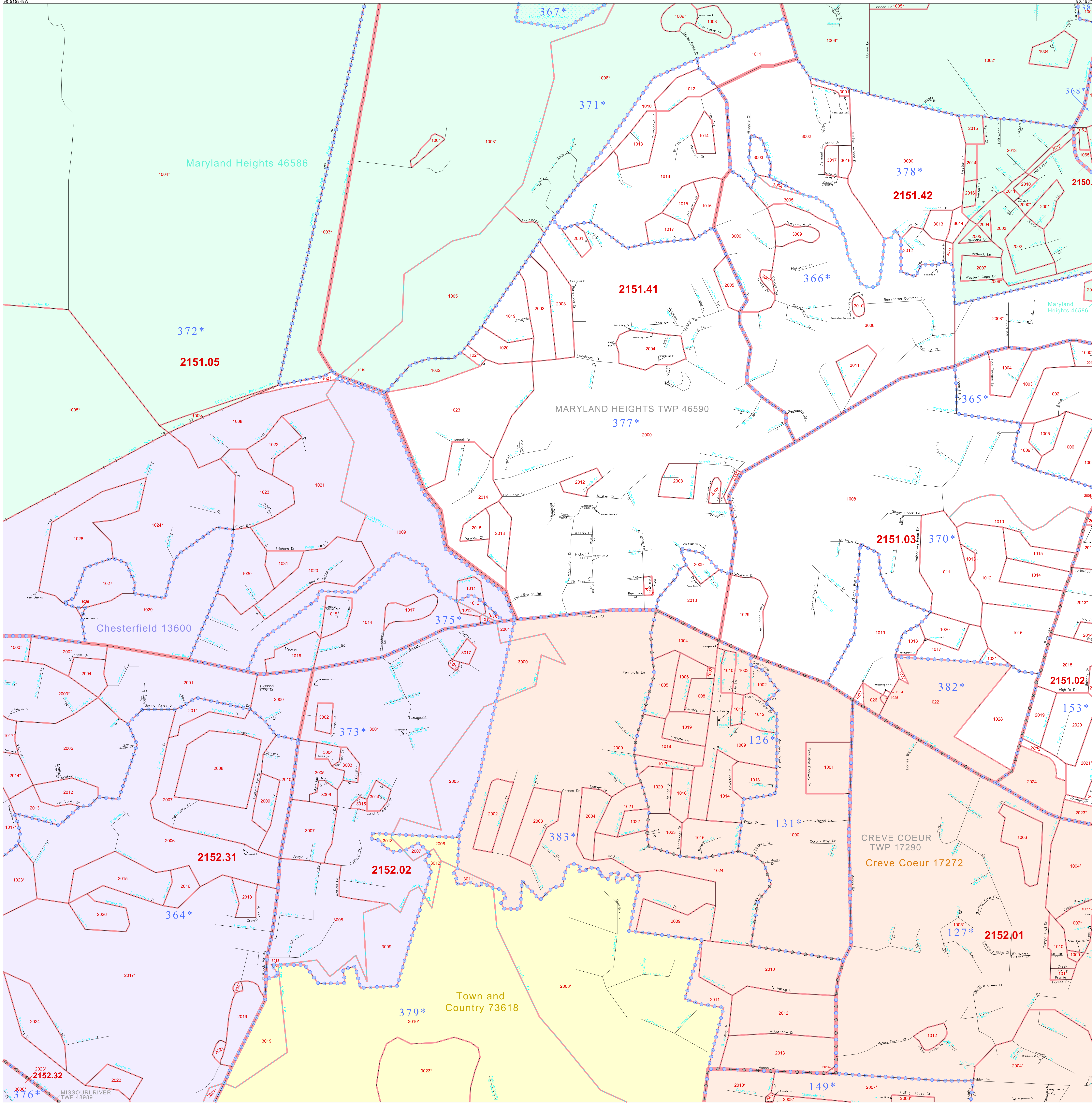
38 797994N
90 496728W

GEOGRAPHIC AREAS LEGEND

SYMBOL	NAME STYLE
*****	INTERNATIONAL
//////	STATE
	COUNTY
	MINOR CIVIL DIV.
Yellow	Incorporated Place ¹
Light Yellow	Census Designated Place ²
Blue Dotted	Corporate Offset Boundary
Blue Dotted	Voting District ³
Red	Census Tract
Blue Dotted	BLOCK ³

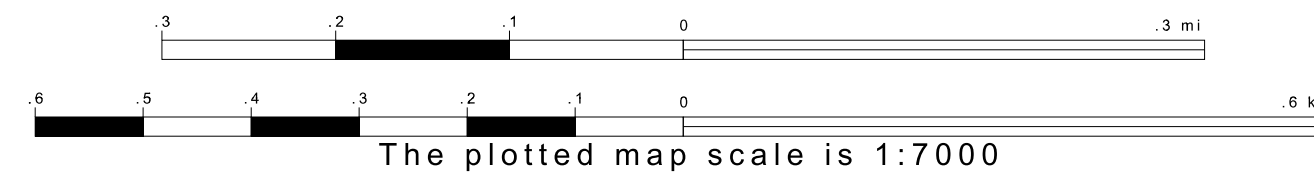
Military Inset Out Area

¹ A "*" following a place name indicates that the place is coterminous with a MCD. A "-" indicates that the place is also a false MCD. In both cases, the MCD name is shown only when it differs from the place name.
² A "*" following a VTD code indicates an actual voting district. Its absence indicates that the VTD is a pseudo voting district or no information is available as to its status.
³ A "*" following a block number indicates that the block number is repeated elsewhere in the block.

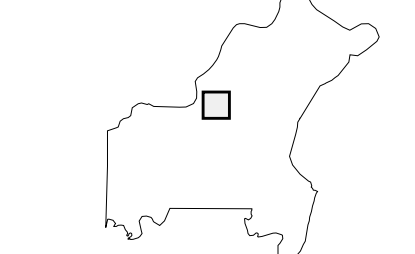


38 861544N
90 515849W

38 861544N
90 496728W




Sheet Location within County



Key to Adjacent Sheets

18	19	20
27	28	29
36	37	38

ST: Missouri (29)
 COU: St. Louis (189)
 SHEET 28 OF 74 PARENT SHEETS



All legal boundaries and names are as of January 1, 2000. The boundaries shown on this map are for Census Bureau statistical data collection and tabulation purposes only; their depiction and designation for statistical purposes does not constitute a determination of jurisdictional authority or rights of ownership or entitlement. U.S. DEPARTMENT OF COMMERCE Economics and Statistics Administration U.S. Census Bureau