

P.L. 94-171 VOTING DISTRICT/STATE LEGISLATIVE DISTRICT OUTLINE MAP (CENSUS 2000)

37 105526N
93 753549W

37 105526N
93 458925W

GEOGRAPHIC AREAS LEGEND

SYMBOL	NAME STYLE
*****	INTERNATIONAL STATE
//////	COUNTY
□□□□	MINOR CIVIL DIV ¹
■ ■ ■ ■	Incorporated Place ¹
■ ■ ■ ■	Census Designated Place ²
—	Voting District
● ● ● ●	SLD-Senate
▲ ▲ ▲ ▲	SLD-House
⋮	Minority
□	Inset
□	Out Area

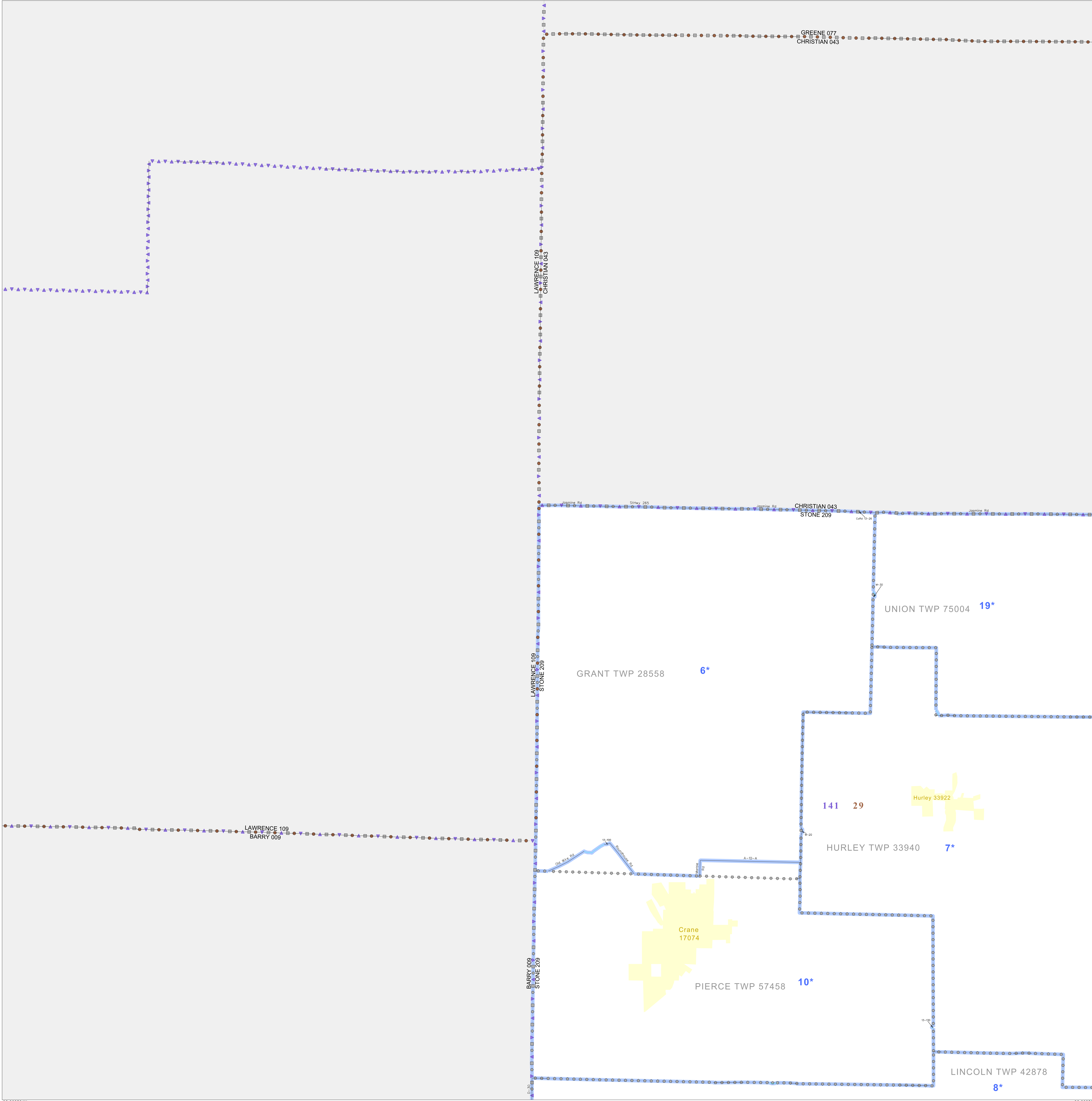
Abbreviation Reference: AIR - American Indian Reservation; SDAISA - State Designated American Indian Statistical Area

¹ A "*" following a place name indicates that the place is coterminous with a MCD. A "-" indicates that the place is also a false MCD. In both cases, the MCD name is shown only when it differs from the place name.

² A "*" following a VTD code indicates an actual voting district. Its absence indicates that the VTD is a pseudo voting district or no information is available as to its status.

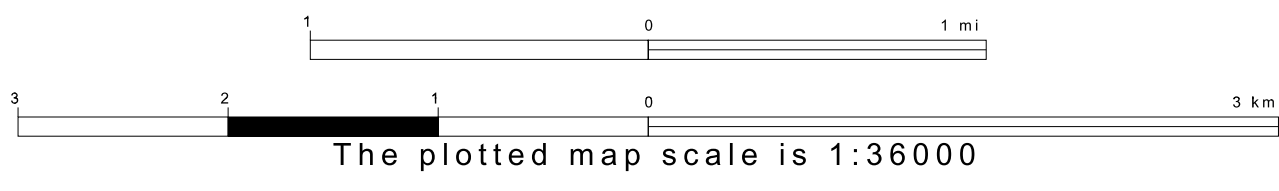
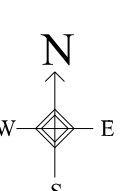
Voting Districts

Code	Name
6*	Grant Voting District
7*	Hurley Voting District
8*	Lincoln Voting District
10*	Pierce Voting District
19*	Union Voting District

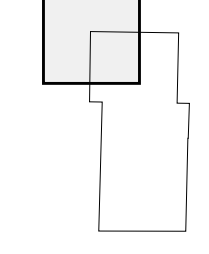


38 866554N
93 753549W

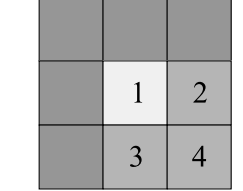
38 866554N
93 458925W



Sheet Location within County



Key to Adjacent Sheets



ST: Missouri (29)
COU: Stone (209)
SHEET 1 OF 6 PARENT SHEETS

