

P. L. 94-171 COUNTY BLOCK MAP (CENSUS 2000)

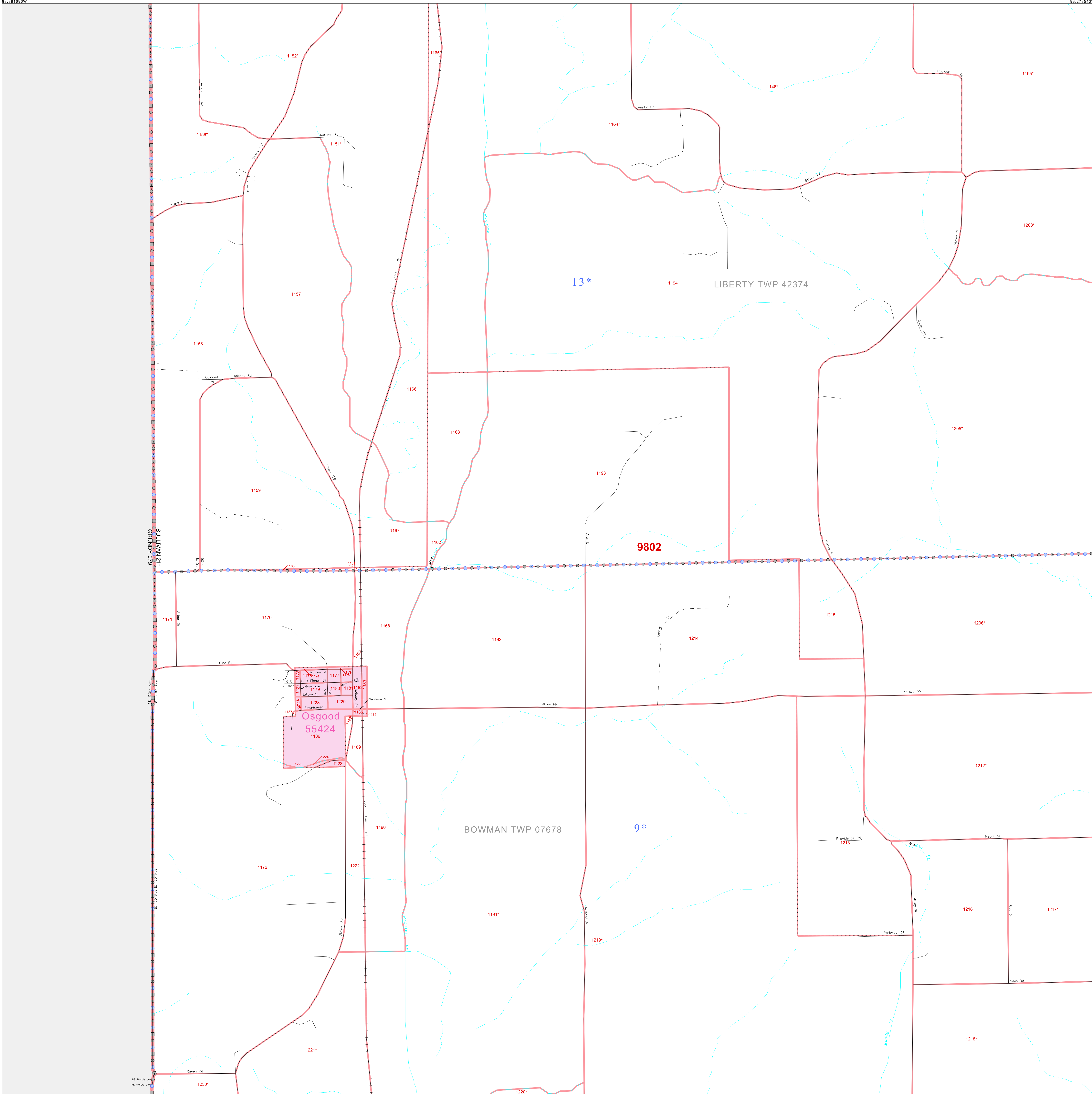
40 251227N
93 381686W

40 251227N
93 273543W

GEOGRAPHIC AREAS LEGEND

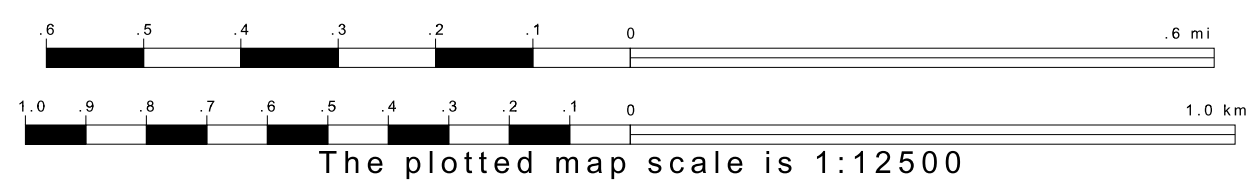
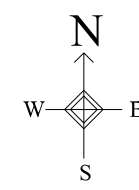
SYMBOL	NAME STYLE
*****	INTERNATIONAL
//////	STATE
■■■■■	COUNTY
■■■■■	MINOR CIVIL DIV. ¹
■ ■ ■ ■ ■	Incorporated Place ¹
■ ■ ■ ■ ■	Census Designated Place ¹
.....	Corporate Offset Boundary
.....	Voting District ²
.....	Census Tract
.....	BLOCK ³
.....	Military
.....	Inset
.....	Out Area

1 A "*" following a place name indicates that the place is coterminous with a MCD. A "-" indicates that the place is also a false MCD. In both cases, the MCD name is shown only when it differs from the place name.
 2 A "*" following a VTD code indicates an actual voting district. Its absence indicates that the VTD is a pseudo voting district or no information is available as to its status.
 3 A "*" following a block number indicates that the block number is repeated elsewhere in the block.

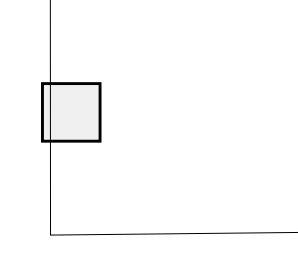


40 168304N
93 381686W

40 168304N
93 273543W



Sheet Location within County



Key to Adjacent Sheets

6	7
11	12
16	17

ST: Missouri (29)
 COU: Sullivan (211)
 SHEET 11 OF 25 PARENT SHEETS

