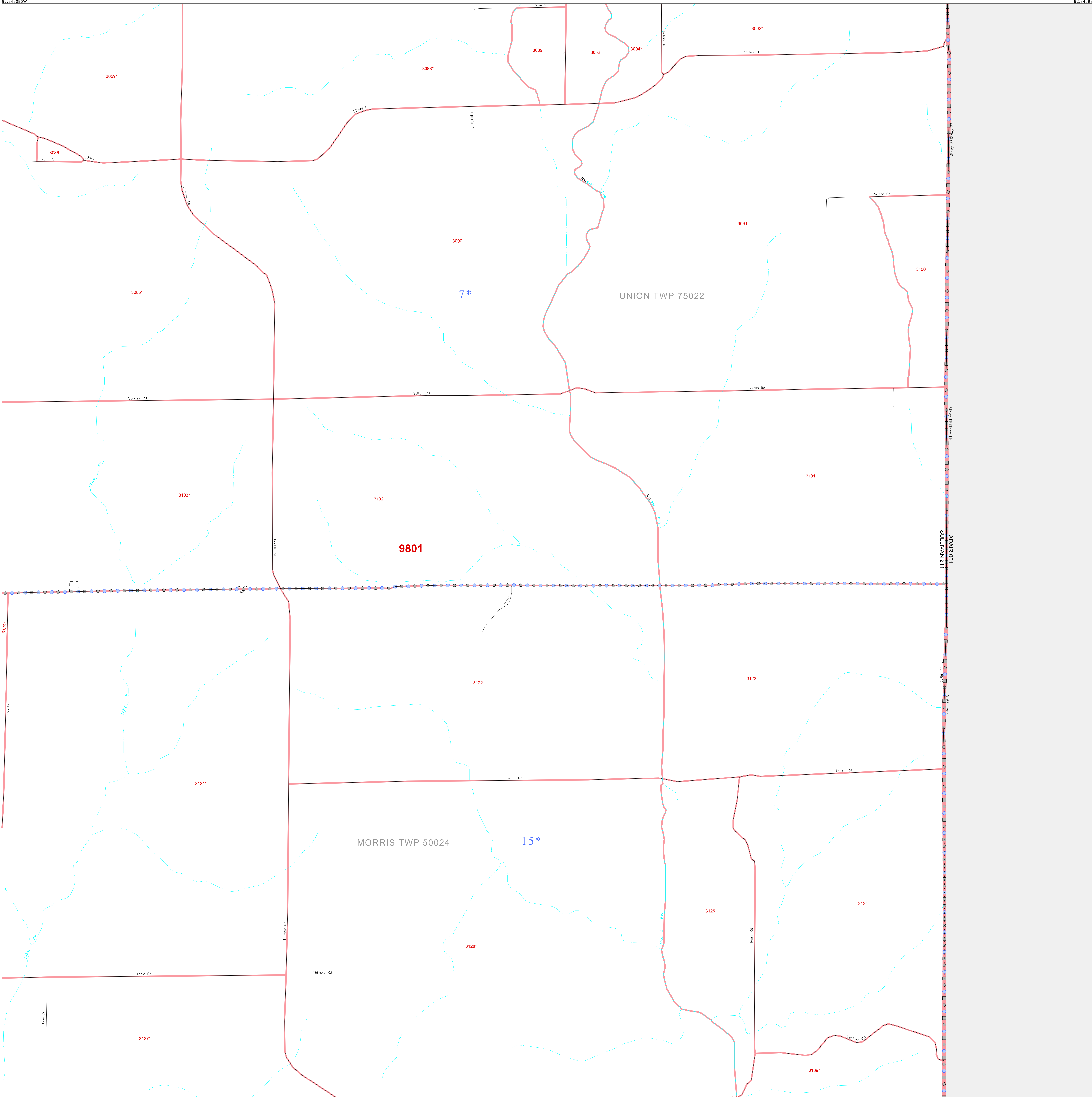


P. L. 94-171 COUNTY BLOCK MAP (CENSUS 2000)

40 168304N
92 849085W

40 168304N
92 849085W



GEOGRAPHIC AREAS LEGEND

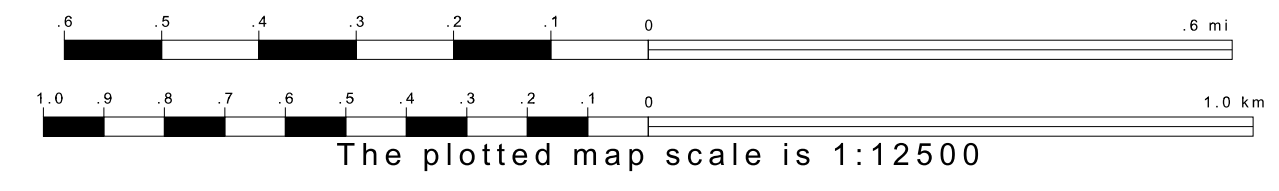
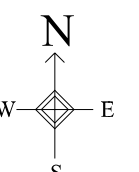
SYMBOL	NAME STYLE
*****	INTERNATIONAL
//////	STATE
■■■■■	COUNTY
●●●●●	MINOR CIVIL DIV ¹
■ ■ ■ ■ ■	Incorporated Place ²
■ ■ ■ ■ ■	Census Designated Place ²
.....	Corporate Offset Boundary
●●●●●	Voting District ³
■■■■■	Census Tract
■■■■■	BLOCK ³

1 A "*" following a place name indicates that the place is coterminous with a MCD. A "-" indicates that the place is also a false MCD. In both cases, the MCD name is shown only when it differs from the place name.
 2 A "*" following a VTD code indicates an actual voting district. Its absence indicates that the VTD is a pseudo voting district or no information is available as to its status.
 3 A "*" following a block number indicates that the block number is repeated elsewhere in the block.

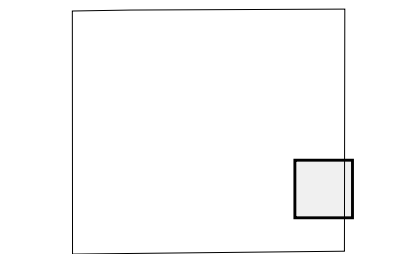
Military Inset Out Area

40 085381N
92 849085W

40 085381N
92 849085W



Sheet Location within County



Key to Adjacent Sheets

14	15
19	20
24	25

ST: Missouri (29)
 COU: Sullivan (211)
 SHEET 20 OF 25 PARENT SHEETS

