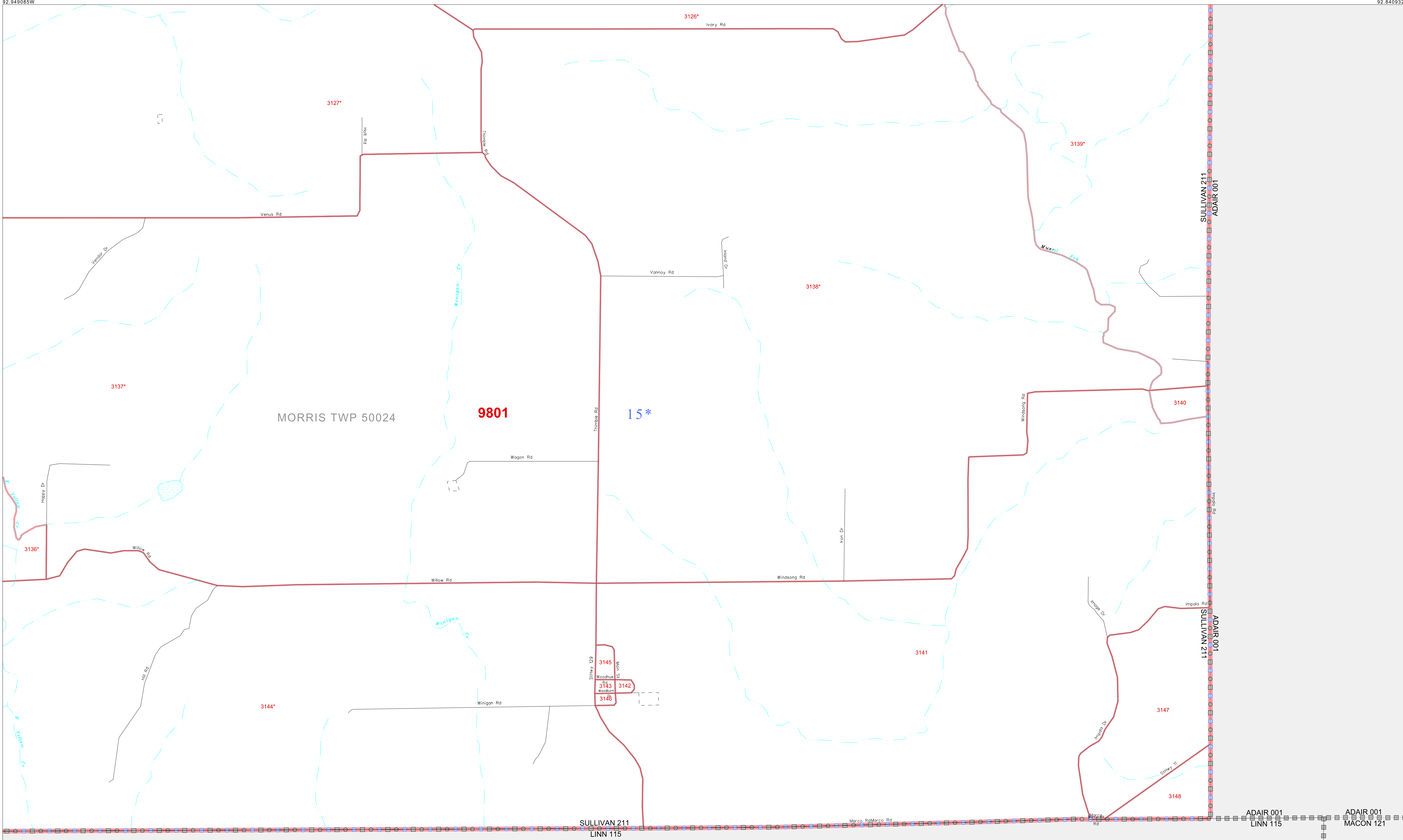


P. L. 94-171 COUNTY BLOCK MAP (CENSUS 2000)

40 085381N
92 849085W

40 085381N
92 849085W



GEOGRAPHIC AREAS LEGEND

SYMBOL	NAME STYLE
*****	INTERNATIONAL
//////	STATE
□□□□	COUNTY
○●○●○●	MINOR CIVIL DIV ¹
Yellow/Pink	Incorporated Place ²
Yellow/Pink	Census Designated Place ²
.....	Corporate Offset Boundary
●●●●	Voting District ³
Red Line	Census Tract
Red Line	BLOCK ³
Blue Dashed	Military

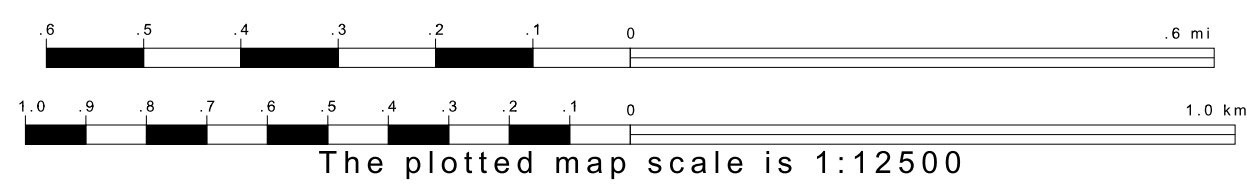
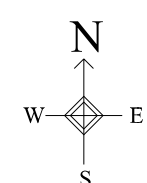
Inset Out Area

1 A "*" following a place name indicates that the place is coterminous with a MCD. A "-" indicates that the place is also a false MCD. In both cases, the MCD name is shown only when it differs from the place name.

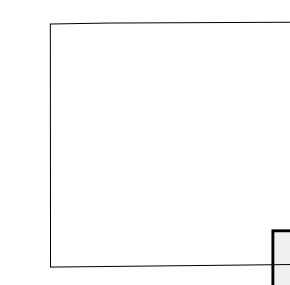
2 A "*" following a VTD code indicates an actual voting district. Its absence indicates that the VTD is a pseudo voting district or no information is available as to its status.

3 A "-" following a block number indicates that the block number is repeated elsewhere in the block.

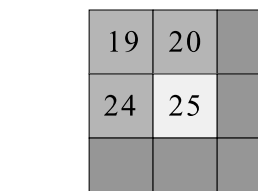
40 002458N
92 849085W



Sheet Location within County



Key to Adjacent Sheets



ST: Missouri (29)
COU: Sullivan (211)
SHEET 25 OF 25 PARENT SHEETS

