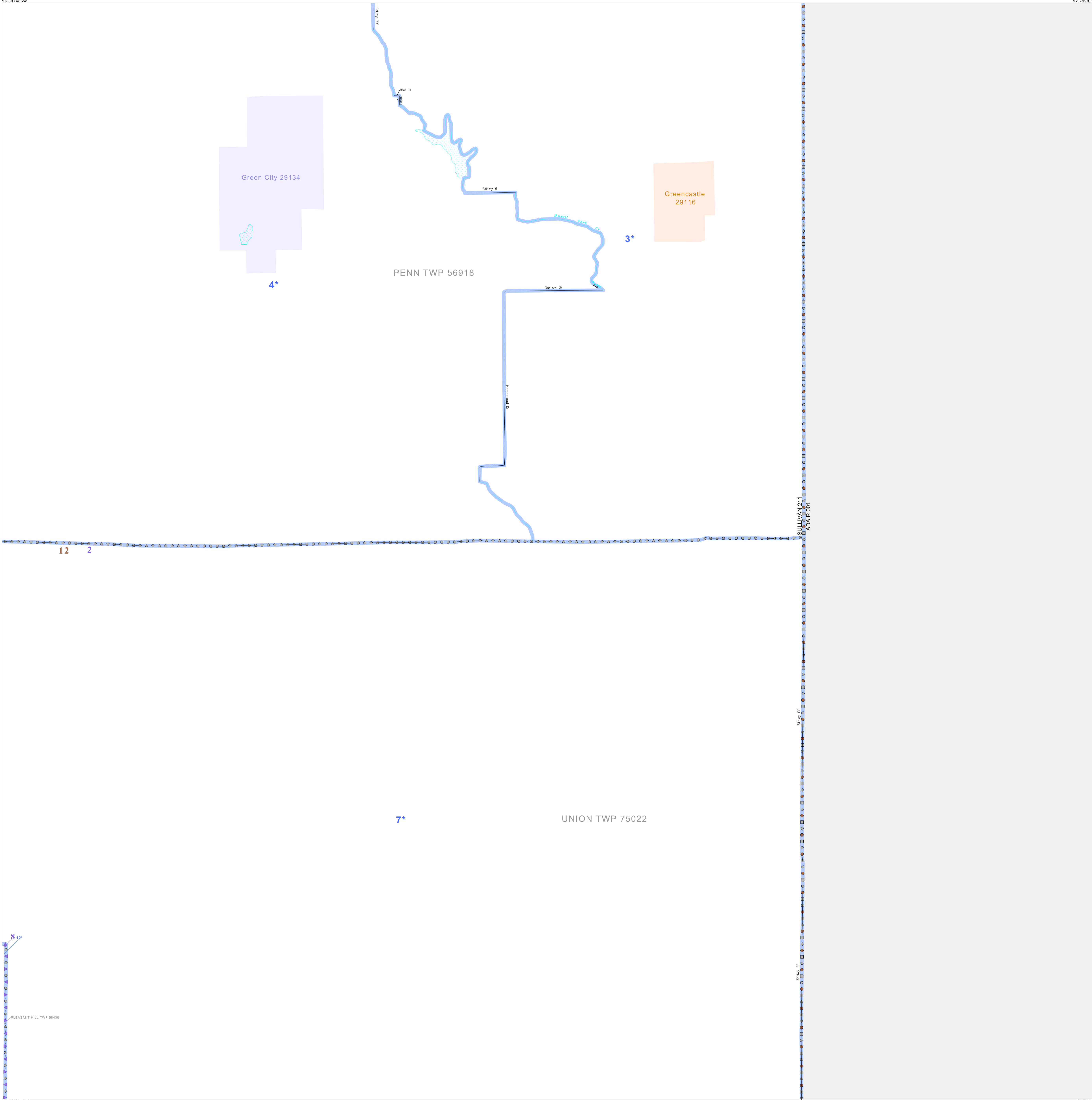


P.L. 94-171 VOTING DISTRICT/STATE LEGISLATIVE DISTRICT OUTLINE MAP (CENSUS 2000)

40 289371N
93.007486W

40 289371N
92.799833W



GEOGRAPHIC AREAS LEGEND

| SYMBOL | NAME STYLE |
|-----------|--------------------------------------|
| ***** | INTERNATIONAL |
| ////// | STATE |
| □□□□□□ | COUNTY |
| ○ ○ ○ ○ ○ | MINOR CIVIL DIV ¹ |
| ■ ■ ■ ■ ■ | Incorporated Place ¹ |
| ■ ■ ■ ■ ■ | Census Designated Place ² |
| — | Voting District |
| ● ● ● ● ● | SLD-Senate |
| ▲ ▲ ▲ ▲ ▲ | SLD-House |

Abbreviation Reference: AIR - American Indian Reservation; SDAISA - State Designated American Indian Statistical Area

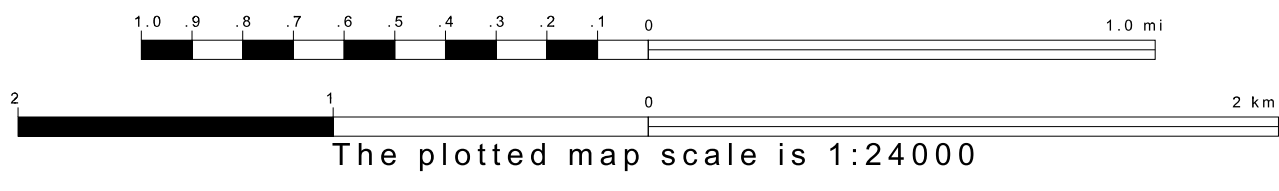
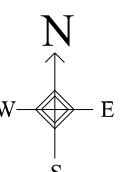
¹ A "*" following a place name indicates that the place is coterminous with a MCD. A "-" indicates that the place is also a MCD. In both cases, the MCD name is shown only when it differs from the place name.
² A "*" following a VTD code indicates an actual voting district. Its absence indicates that the VTD is a pseudo voting district or no information is available as to its status.

Voting Districts

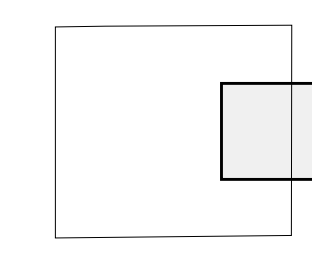
| Code | Name |
|------|--|
| 3* | Greencastle Voting District |
| 4* | GreenCity Voting District |
| 7* | Mistic Voting District |
| 12* | PeikSouth/MilanSouthCity Voting District |

40 130156N
93.007486W

40 130156N
92.799833W




Sheet Location within County



Key to Adjacent Sheets

| | |
|---|---|
| 2 | 3 |
| 5 | 6 |
| 8 | 9 |

ST: Missouri (29)
 COU: Sullivan (211)
 SHEET 6 OF 9 PARENT SHEETS



All legal boundaries and names are as of January 1, 2000. The boundaries shown on this map are for Census Bureau statistical data collection and tabulation purposes only; their depiction and designation for statistical purposes does not constitute a determination of jurisdictional authority or rights of ownership or entitlement. U.S. DEPARTMENT OF COMMERCE Economics and Statistics Administration U.S. Census Bureau