

P.L. 94-171 VOTING DISTRICT/STATE LEGISLATIVE DISTRICT OUTLINE MAP (CENSUS 2000)

40.130150N  
92.799833W

7\* UNION TWP 75022 2

15\* MORRIS TWP 50024 8 12

SULLIVAN 211  
LINN 115

ADAIR 001  
LINN 115

ADAIR 001  
MACON 121

LINN 115  
MACON 121

GEOGRAPHIC AREAS LEGEND

SYMBOL	NAME STYLE
*****	INTERNATIONAL
//////	STATE
□□□□	COUNTY
○●○●	MINOR CIVIL DIV <sup>1</sup>
■	Incorporated Place <sup>1</sup>
■	Census Designated Place <sup>1</sup>
—	Voting District <sup>2</sup>
●●●●	SLD-Senate
▲▲▲▲	SLD-House

Abbreviation Reference: AIR - American Indian Reservation; SDAISA - State Designated American Indian Statistical Area

<sup>1</sup> A "\*" following a place name indicates that the place is coterminous with a MCD. A "-" indicates that the place is also a false MCD. In both cases, the MCD name is shown only when it differs from the place name.  
<sup>2</sup> A "\*" following a VTD code indicates an actual voting district. Its absence indicates that the VTD is a pseudo voting district or no information is available as to its status.

Voting Districts

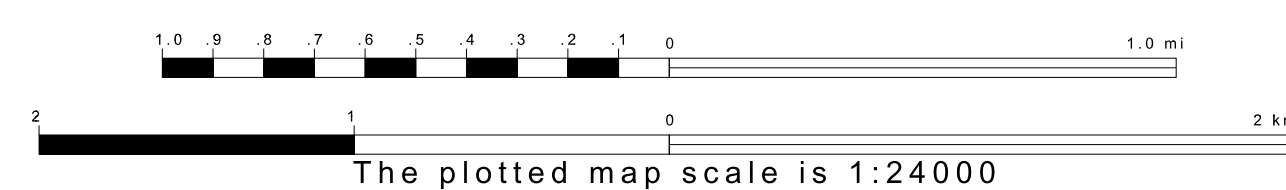
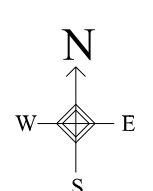
Code	Name
7*	Mystic Voting District
12*	PeikSouth/MissSouthCity Voting District
15*	Wingau Voting District

40.130150N  
92.007486W

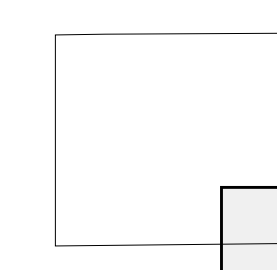
PLEASANT HILL TWP 58430  
12\*

39.970947N  
92.007486W

39.970947N  
92.799833W



Sheet Location within County



Key to Adjacent Sheets

5	6
8	9

ST: Missouri (29)  
COU: Sullivan (211)  
SHEET 9 OF 9 PARENT SHEETS

